

# **Primiero week**

***Dolomites Orienteering 3 Days***

**9<sup>th</sup>-13<sup>th</sup> July 2019**



**Bulletin 1**

**August 2018**

**[www.dolomiti3days.com](http://www.dolomiti3days.com)**



## Index

---

Welcome .....	3
Schedule .....	4
Locations .....	5
Preliminary technical information .....	6
General information .....	11
Organizers .....	12

## Welcome

---

The Unione Sportiva Primiero after the positive experience of 2017 is very pleased to welcome **Primiero O-Week 2019**, five days of orienteering in the heart of the Dolomites UNESCO World Heritage. The Organizing Committee is working hard to honor in the best way its commitment to orienteers from all over the world.

We would like to organize technically interesting races in beautiful landscapes and in contexts of environmental interest because we believe that doing orienteering in the Dolomites can be a unique experience.

For this second edition we have planned to organize 5 competitions in the woods: two prologues and the multiday competition known as the **3 Days of Dolomites**.

If you are interested in doing orienteering and enjoying a holiday in the area with your family this event is **perfect for you!**



## Schedule

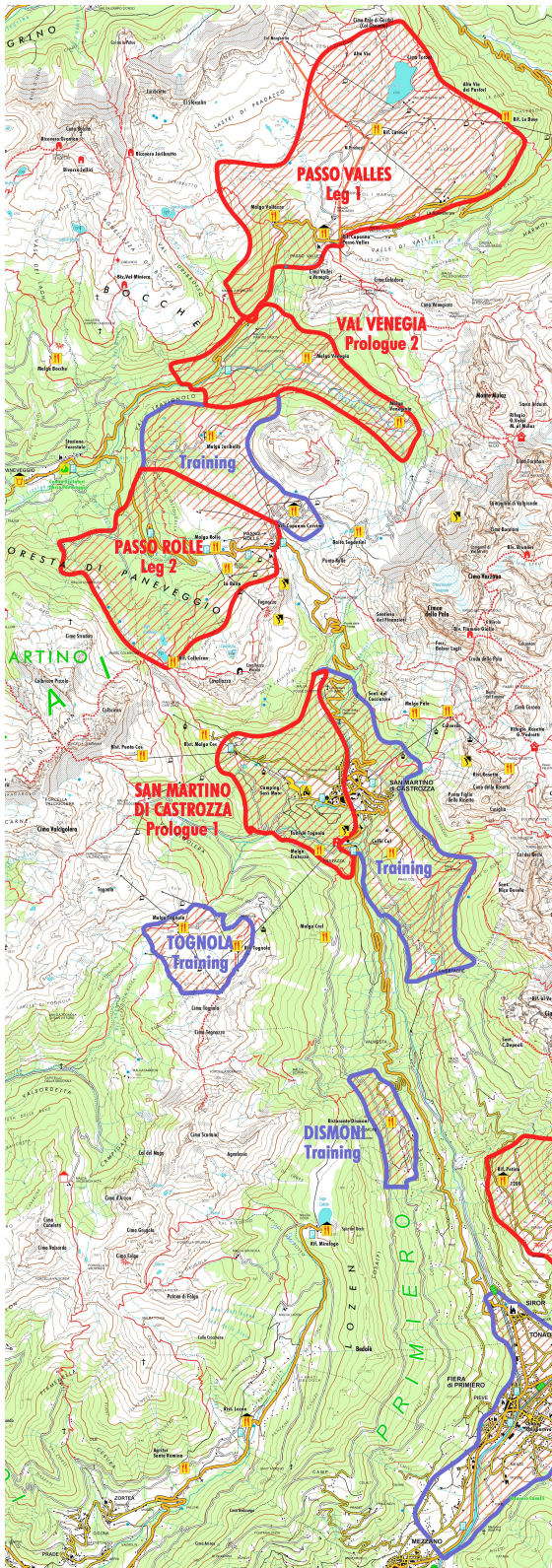
---

The preliminary program of the Primiero O-Week will be as follows.

Monday 8 <sup>th</sup> July 2019	Opening race office and secretary Training or holiday package
Tuesday 9 <sup>th</sup> July 2019	Prologue 1: San Martino di Castrozza Holiday package
Wednesday 10 <sup>th</sup> July 2019	Prologue 2: Val Venegia Holiday package
Thursday 11 <sup>th</sup> July 2019	Dolomites 3 Days: first stage Passo Valles Holiday package
Friday 12 <sup>th</sup> July 2019	Dolomites 3 Days: second stage Passo Rolle Holiday package
Saturday 13 <sup>th</sup> July 2019	Dolomites 3 Days: third stage Val Canali Holiday package
Sunday 14 <sup>th</sup> July 2019	Training or holiday package

More details about the holiday package will be available in a dedicated bulletin.  
On [www.sanmartino.com](http://www.sanmartino.com) you will find useful information about the location.

## Locations



### GPS COORDINATES

Race Office - Secretary

[46.174219, 11.828674](https://www.dolomiti3days.com)

Prologue #1

[46.260996, 11.796614](https://www.dolomiti3days.com)

Prologue #2

[46.321995, 11.796038](https://www.dolomiti3days.com)

3 Days: First stage

[46.3385, 11.801403](https://www.dolomiti3days.com)

3 Days: Second stage

[46.295994, 11.775668](https://www.dolomiti3days.com)

3 Days: Third stage

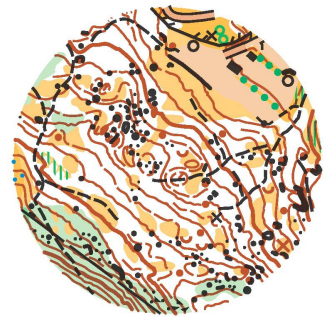
[46.214106, 11.870875](https://www.dolomiti3days.com)

## Preliminary technical information

Underneath you will find the preliminary technical information concerning the 5 races organized during the Primiero O-Week 2019.

### PROLOGUE 1: SAN MARTINO DI CASTROZZA (Tuesday 9<sup>th</sup> July 2019)

- Type of race: middle
- Start with “free punching start” system between 10.30 / 12.30
- Classes: M/W 10 / 12 / 14 / 16 / 18 / 20 / Elite / 21A / 21B / 35 / 40 / 45 / 50 / 55 / 60 / 65 / 70 / 75 / 80 / Direct Easy L-S / Direct Difficult L-S
- Distance between Event office (Fiera di Primiero): 13km, 20 minutes by car
- Parking and finish arena near the village
- Map detail: scale: 1:7.500 for M/W 10 / 12 / 60 / 65 / 70 / 75 / 80 / Direct Easy L-S, 1:10.000 for all the others; contour interval 5m, year 2009 update 2019. Mainly coniferous woods with visibility from good to poor. Plenty of rock and contour details. Mixed runability from good to slow (due to undergrowth and rocky terrain).



## PROLOGUE 2: VAL VENEGIA (Wednesday 10<sup>th</sup> July 2019)

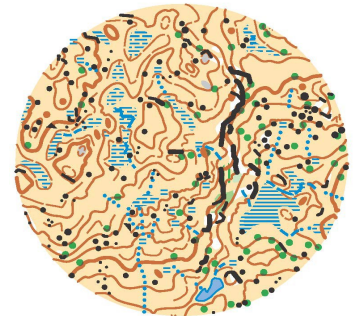
- Type of race: middle
- Start with “free punching start” system between 10.30 / 12.30
- Classes: M/W 10 / 12 / 14 / 16 / 18 / 20 / Elite / 21A / 21B / 35 / 40 / 45 / 50 / 55 / 60 / 65 / 70 / 75 / 80 / Direct Easy L-S / Direct Difficult L-S
- Distance between Event office (Fiera di Primiero): 33km - 55 minutes by car
- Distance between parking and finish arena: 1,3km - 15 minutes walk
- Map detail: scale: 1:7.500 for M/W 10 / 12 / 60 / 65 / 70 / 75 / 80 / Direct Easy L-S, 1:10.000 for all the others; contour interval 5m, year 2017 update 2019. Open areas and mainly coniferous woods with good visibility. Plenty of rock and contour details.



### 3 DAYS OF DOLOMITES

#### FIRST STAGE: PASSO VALLES (Thursday 11<sup>th</sup> July 2019)

- Type of race: long
- First start at 10.00 a.m.
- Classes: M/W 10 / 12 / 14 / 16 / 18 / 20 / Elite / 21A / 21B / 35 / 40 / 45 / 50 / 55 / 60 / 65 / 70 / 75 / 80 / Direct Easy L-S / Direct Difficult L-S
- Distance between Event office (Fiera di Primiero): 37km - 60 minutes by car
- Distance between parking and finish arena: 2,0km – 5 minute by shuttle bus
- Shuttle bus between parking and finish arena is provided by the organization and its cost is included in the registration price
- Map detail: scale: 1:7.500 for M/W 10 / 12 / 60 / 65 / 70 / 75 / 80 / Direct Easy L-S, 1:10.000 for all the others; contour interval 5m. It is a **new map** created in 2018. It has very detailed morphology and it is mostly without forest but with some semi-open areas.






### 3 DAYS OF DOLOMITES

#### SECOND STAGE: PASSO ROLLE SUD (Friday 12<sup>th</sup> July 2019)

- Type of race: middle
- First start at 10.00 a.m.
- Classes: M/W 10 / 12 / 14 / 16 / 18 / 20 / Elite / 21A / 21B / 35 / 40 / 45 / 50 / 55 / 60 / 65 / 70 / 75 / 80 / Direct Easy L-S / Direct Difficult L-S
- Distance between Event office (Fiera di Primiero): 23km - 40 minutes by car
- Distance between parking and finish arena: 1,0km – 10 minutes walk
- Map detail: scale: 1:7.500 for M/W 10 / 12 / 60 / 65 / 70 / 75 / 80 / Direct Easy L-S, 1:10.000 for all the others; contour interval 5m, year 2009 update 2018. Mainly coniferous woods with visibility from good to poor. Plenty of rock and contour details. Mixed runability from good to slow (due to undergrowth and rocky terrain). The Passo Rolle Sud map is different from the map used in 2017.



## 3 DAYS OF DOLOMITES

### THIRD STAGE: VAL CANALI (Saturday 13<sup>th</sup> July 2019)

- Type of race: long
- First start at 10.00 a.m.
- Classes: M/W 10 / 12 / 14 / 16 / 18 / 20 / Elite / 21A / 21B / 35 / 40 / 45 / 50 / 55 / 60 / 65 / 70 / 75 / 80 / Direct Easy L-S / Direct Difficult L-S
- Distance between Event Office (Fiera di Primiero): 7,5km – 20 minutes by shuttle bus
- Distance between parking shuttle bus and finish arena: 1,5km – 15 minute by foot
- Shuttle bus between Event Office in Fiera di Primiero and Val Canali is provided by the organization and its cost is included in the registration price
- Map detail: scale: 1:7.500 for M/W 10 / 12 / 60 / 65 / 70 / 75 / 80 / Direct Easy L-S, 1:10.000 for all the others; contour interval 5m, year 2009 update 2018. Mainly coniferous woods with visibility from good to poor. Plenty of rock and contour details. Mixed runability from good to slow (due to undergrowth and rocky terrain).



## General information

---

### ACCOMMODATION INFO

Tourist office: Palazzina ApT, via Dante n.6, I-38054 Primiero San Martino di Castrozza (TN) – phone +39 0439 62407 – web: [www.sanmartino.com](http://www.sanmartino.com)

### SHUTTLE BUS

At stages number 1 and 3, shuttle buses are available. At stage 1 to connect the parking lots to the finish arena, to stage 3 between Fiera di Primiero and Val Canali where there are a few paid parking spaces available.

The cost for the buses transfer is included in the registration fee.

### ENTRIES AND ENTRY FEES

The final date for registration is 26<sup>th</sup> June 2019, only at <http://www.orienteingonline.net>. Any changes to the entries after that date will be possible with a surcharge of **5,00 €**.

### SPECIAL GADGET

A special gadget of the event will be given to all competitors who will end the third stage of the Dolomites 3 days.

### KINDERGARTEN

The kindergarten is available from 9.30 am to 2.30 p.m. at the finish arena of all the races of the Dolomites 3 days.

### WEBSITE

The official website of the event is: <https://www.dolomiti3days.com>. We recommend to take a look at it to get all the information not including in this bulletin.

### RESPECT FOR THE ENVIRONMENT

The whole event is organized in the Paneveggio Pale San Martino Nature Park (<http://www.parks.it/parco.paneveggio.pale.s.martino/Eindex.php>). We ask all competitors not to leave garbage in the meadows and not to drop any litter in the woods.

# Organizers

---

## ORGANIZERS

**Unione Sportiva Primiero A.S.D.**

Sezione Orientamento

Via Dante, 6

I-38054 Primiero San Martino di Castrozza (TN)

## ORGANIZING COMMITTEE

**Event Director:** Andrea Gobber

**Technical Director:** Roberto Pradel

**Race Director:** Franco Orler

**IT and Timekeeping:** Sergio Nicolao, Erik Nicolao, Aldo Gaio

**Mappers:** Marcello Pradel, Roberto Pradel

**Transport and logistics:** Enzo Lucian

**Start referee:** Tiziano Manfroi

**Finish referee:** Andrea Gobber

**Race office and Secretary:** Graziella Collesel, Crepaz Manuela

**Course Planners:** Pierpaolo Corona, Manuel Negrello, Nicolò Orler, Michele Ren (SUI),  
Andrea Chiodoni (SUI)